

## Software

### Survey Master

Compatible with most of Android devices

Easier survey workflow via Wizard function

Support up to 60° IMU tilt compensation

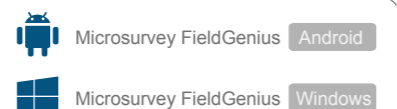
Support all survey modes, including Static, PPK and RTK

Support Surface Stake, Mapping Survey and etc. to serve various survey tasks

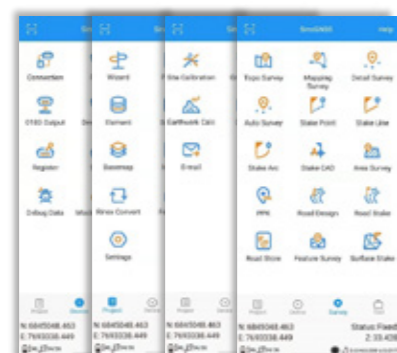
Support CAD import and directly use for stake out operations

Support Convert function from ComNavBinary raw file to RINEX

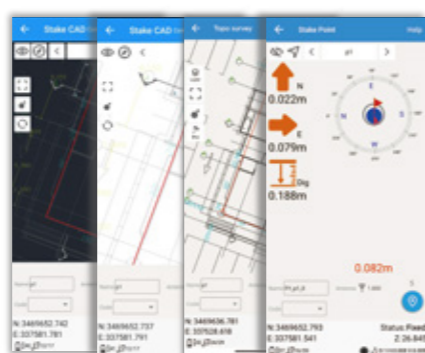
Optional



IMU Tilt Survey



New Interface



CAD Basemap and Stake

### Post-processing Software

## SinoGNSS Compass solution software

Provide the complete GPS/GLONASS/BeiDou/GALILEO post-processing solution

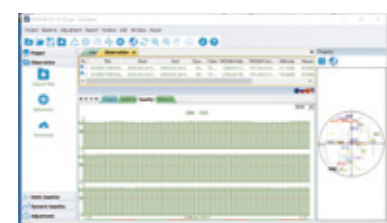
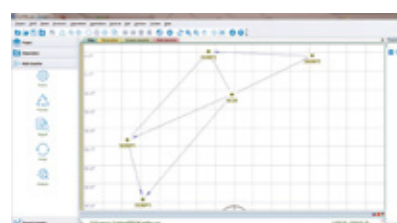
Support GNSS observation data in RINEX and ComNav Raw Binary Data format

Support different post-processing in static and kinematic modes

Output analysis reports in various formats (web format, DXF, TXT, KML)

Supports DJI's P4R data format. Processing results can be imported into photogrammetry

and 3D modeling software directly



## N2 Palm RTK

GNSS Surveying System

Ver.2022.8.8

### Signal Tracking

Channel: 1590  
 GPS: L1C/A, L1C, L2P, L2C, L5  
 BDS: B1I, B2I, B3I, B1C, B2a, B2b  
 GLONASS: G1, G2, G3  
 Galileo: E1, E5a, E5b, E6c, E5 AltBOC  
 QZSS: L1C/A, L2C, L5, L1C  
 IRNSS: L5  
 SBAS: L1C/A

### Performance Specification

Signal Re-acquisition: ≤1s  
 Cold Start: ≤45s  
 Hot start: ≤15 s  
 RTK Initialization Time: <10s  
 Initialization reliability: ≥99%  
 Internal Memory: 8GB

Mode	Accuracy
Single Baseline RTK	8mm+1ppm Horizontal 15mm+1ppm Vertical
Static and Fast Static	2.5 mm + 0.5 ppm Horizontal 5 mm + 0.5 ppm Vertical
Long Observation Static	3 mm + 0.1 ppm Horizontal 3.5 mm + 0.4 ppm Vertical
DGPS	<0.4 m RMS
SBAS	0.5m Horizontal 0.8m Vertical
Standalone	1.5m 3D RMS

Tilt Survey: up to 60 ° tilt with 2. 5cm accuracy

Data Update Rate: 1Hz, 2Hz, 5Hz, 10Hz

### Data Format

Correction data I/O: RTCM 2.X, 3.X, CMR (GPS only), CMR+ (GPS only)  
 Position data output: - ASCII: NMEA-0183 GSV, RMC, HDT, GGA, GSA, ZDA, VTG, GST; PTNL, PJK; PTNL, AVR; PTNL, GGK  
 -ComNav Binary update to 20 Hz

### Electrical Specification

Voltage: 5/9V  
 Power Consumption: RX mode≤1.8W, TX mode≤3.6W  
 Over Current Protection Voltage: 30V, VBUS 9.99V  
 Charging Time: <5h(QC2.0)  
 Working time: ≥20h

### Interface

Serial Port: Support serial communication  
 USB: Type-C  
 Range Pole interface: Standard 5/8" UNC female thread  
 UHF port: TNC

### Communication

BT5.0 Dual-Mode BT  
 UHF: -Tx/Rx with full frequency range from 410-470MHz  
 - Transmit power: 0.5W, 1W, 2W adjustable  
 - Air Baud Rate: 9600 / 19200 adjustable  
 - Range<sup>2</sup>: 15 km

### Environmental

Working Temperature: -30 C ~+65 C  
 Storage Temperature: -40 C ~+85 C  
 Humidity: 100% non-condensing  
 Water- & Dustproof: IP67  
 Shock: Survive a 2m drop onto the concrete

### Physical

Housing Material: Magnesium aluminum alloy  
 Dimension: 149±1mm(φ), 48±1mm(H)  
 Weight: 670g

### Software

Survey Master Android-based data collection software  
 MicroSurvey FieldGenius field data collection software (optional)

1.8GB is the default internal memory and optional 16GB, 32GB is available to order. Please clarify when placing the order.

2.Working distance of internal UHF varies in different environments, the maximum distance is 15km in ideal situation.

Specifications subject to change without notice.

**SinoGNSS**  
 By ComNav Technology Ltd.



THICKNESS  
48mm

WEIGHT  
670g

## N2 Palm RTK

### N Series GNSS Receiver

LIGHTER, THINNER, FASTER  
 A Decade of Innovation, A RTK of Originality

**ComNav Technology Ltd.**  
 Building 2, No. 618 Chengliu Middle Road,  
 201801 Shanghai, China

Tel : +86 21 64056796  
 Fax: +86 21 54309582  
 Email: sales@comnavtech.com  
 www.comnavtech.com









© 2022, ComNav Technology Ltd. All rights reserved. **SinoGNSS** is the official trade mark of ComNav Technology Ltd., registered in People's Republic of China, EU, USA and Canada. All other trademarks are the property of their respective owners. (March, 2022).



# | N2 Palm RTK

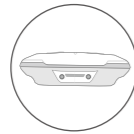
## FULL-CONSTELLATION & FULL-FREQUENCY TRACKING

With 1590 channels and 50+ satellite tracking capabilities, N2 has excellent performance under harsh conditions.

SATELLITE TRACKING			SATELLITE TRACKING		
	GPS	L1C/A, L1C, L2P, L2C, L5		Galileo	E1, E5a, E5b, E6c, E5 AltBOC
	BDS	B1I, B2I, B3I, B1C, B2a, B2b		QZSS	L1C/A, L2C, L5, L1C
	GLONASS	G1, G2, G3		IRNSS	L5

### PETITE RECEIVER

The slim-line design is refined to be only 48±1mm and 670g. With highly integrated main board and three-in-one antenna, it can be grasped on hand like a book.




### LONGER WORKING RANGE

The built-in UHF module has a super long working distance of up to 15KM. N2 can be switched as a rover or base at will.



### STRONGER PERFORMANCE

Integrated SinoGNSS K8 high-precision module and third generation IMU, N2 Palm RTK can reach high accuracy even in harsh environments, ensuring the quality of work.



### LONGER BATTERY LIFE

The 10000mAh high-capacity lithium battery inside can be quickly charged within 5 hours and can work continuously for more than 20 hours at maximum intensity.



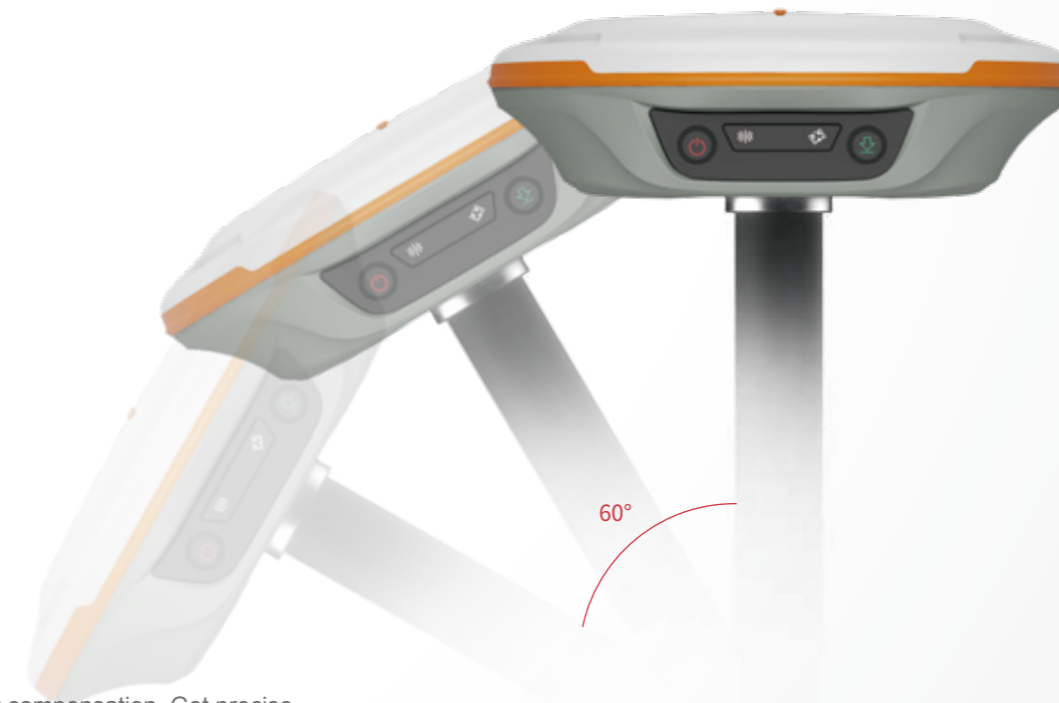
### NFC FAST CONNECTION

N2 Palm RTK can be connected automatically with a single touch.



### RUGGED HOUSING

Magnesium-aluminum alloy housing IP67 waterproof and dustproof level. Survive a 2m drop onto concrete.



In-built IMU supports 60° tilt compensation. Get precise measurement results without the bubble check.

## EASIER 60°IMU Compensation


Once calibrated, tilt measurements with centimeter-level accuracy last a long time, which improves the working efficiency.

## MORE EFFICIENT 10 Seconds Initialization



Self-developed core algorithm and built-in IMU ensure accuracy within 2.5cm. Magnetic fields are no longer issues, making surveying more convenient.

## STRONGER Unafraid of magnetic interference



# | R60 Data Collector

Patent for design, ergonomic operation

With advanced NFC, tedious matching is a thing of the past

9000mAh Li-Polymer Battery for continuously working 30+ hours  
QC3.0, 0.5h charging enables all-day use

5.5 inch sunlight readable screen  
1080P HD display

Survive a 1.6m drop onto the concrete  
Anti-static design, excellent heat dissipation

Physic full QWERTY keyboard speeds up working efficiency

5.0 Dual-mode Bluetooth, ultra long range Bluetooth connection

Qualcomm 8-core processor Android 12 operation system with GMS certificate

4+64GB Memory  
Open CAD drawing in seconds

