

Software

Survey Master

Compatible with most of Android devices

Easier survey workflow via Wizard function

Support up to 60° IMU tilt compensation

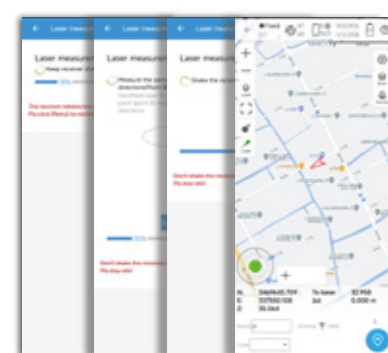
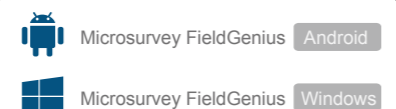
Support all survey modes, including Static, PPK and RTK

Support Surface Stake, Mapping Survey and etc. to serve various survey tasks

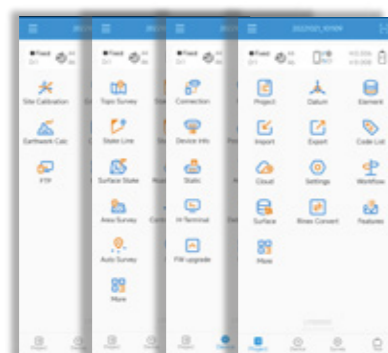
Support CAD import and directly use for stake out operations

Support Convert function from ComNavBinary raw file to RINEX

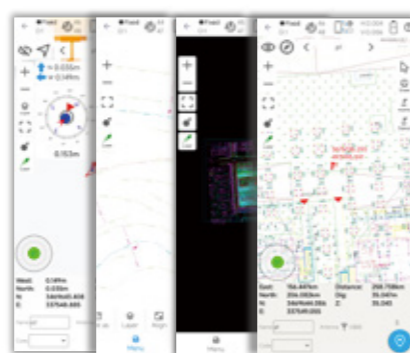
Optional



IMU Tilt Survey



New Interface



CAD Basemap and Stake

Post-processing Software

SinoGNSS Compass solution software

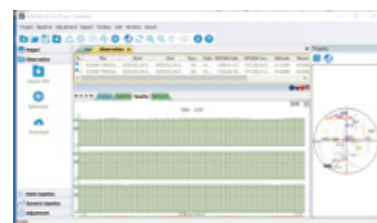
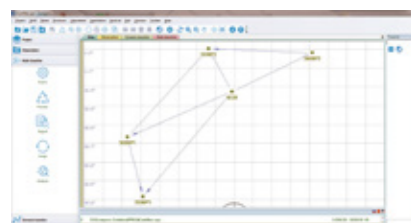
Provide the complete GPS/GLONASS/BeiDou/GALILEO post-processing solution

Support GNSS observation data in RINEX and ComNav Raw Binary Data format

Support different post-processing in static and kinematic modes

Output analysis reports in various formats (web format, DXF, TXT, KML)

Supports DJI's P4R data format. Processing results can be imported into photogrammetry and 3D modeling software directly



Venus Laser RTK

GNSS Surveying System

Ver.2022.11.20

Signal Tracking

Channel: 1590
 GPS: L1C/A, L1C, L2P, L2C, L5
 BDS: B1I, B2I, B3I, B1C, B2a, B2b
 GLONASS: G1, G2, G3
 Galileo: E1, E5a, E5b, E6c, E5 AltBOC
 QZSS: L1C/A, L2C, L5, L1C
 IRNSS: L5
 SBAS: L1C/A

Performance Specification

Signal Re-acquisition: ≤1s
 Cold Start: ≤45s
 Hot start: ≤15 s
 RTK Initialization Time: <10s(Baseline≤10km)
 Initialization reliability: ≥99%
 Data Update Rate: 1Hz, 2Hz, 5Hz, 10Hz, 20Hz

Mode	Accuracy
Static and Fast Static	Horizontal 2.5 mm + 0.5 ppm RMS Vertical 5 mm + 0.5 ppm RMS
Signal Baseline RTK	Horizontal 8mm + 1ppm RMS Vertical 15mm + 1ppm RMS
DGPS	<0.4m RMS
SBAS	Horizontal 0.5 RMS Vertical 0.8 RMS
Standalone	1.5m 3D RMS
Laser Tilt Measurement	≤5.5cm (2m range, ≤60°Tilt in handheld mode)

Data Format

Correction data I/O: RTCM2.X, 3.X,CMR(GPSONly),CMR+(GPSONly)
 Position data output: - ASCII: NMEA-0183 GSV, RMC, HDT, GGA, GSA, ZDA, VTG, GST; PTNL, PJK; PTNL, AVR; PTNL, GGK
 -ComNav Binary update to 20 Hz

Electrical and Battery

Voltage: 5/9V
 Power Consumption: 1.45W
 Over Current Protection Voltage: 30V, VBUS 9.99V
 Charging Time: <4h(QC2.0)
 Working time: ≥20h

Communication

Bluetooth: 5.0 Dual-Mode Bluetooth
 NFC: NFC Fast Connection
 Interface: USB TYPE-C

Environmental Specification

Working Temperature: -20 C~+60 C
 Storage Temperature: -30 C~+70 C
 Humidity: 100% non-condensing
 Water- & Dustproof: IP67
 Shock: Survive a 2m drop onto the concrete
 Vibration: MIL-STD-810G Method 514.6 procedure I

Physical Specification

Housing Material: Plastic
 Dimension: 80±1mm(L), 70±1mm(W), 150±1mm(H)
 Weight: 380g
 Range Pole Interface: M8 thread

Laser Specification

Range: 10m
 Accuracy(room temperature): (3-5)mm + 1ppm
 Measuring Frequency: Classic Value: 3Hz
 Maximum Value: 5Hz
 Laser Injection Power: 0.9mW~1.5mW
 Working Temperature: -20 C~+50 C
 Storage Temperature: -30 C~+60 C

Specifications subject to change without notice.

SinoGNSS[®]
 By ComNav Technology Ltd.



Venus Laser RTK

Universe Series GNSS Receiver

LASER RTK - INNOVATION MAKES THE DIFFERENCE

ComNav Technology Ltd.

Building 2, No. 618 Chengliu Middle Road,
 201801 Shanghai, China

Tel : +86 21 64056796
 Fax: +86 21 54309582
 Email: sales@comnavtech.com
 www.comnavtech.com



© 2022, ComNav Technology Ltd. All rights reserved. **SinoGNSS** is the official trade mark of ComNav Technology Ltd., registered in People's Republic of China, EU, USA and Canada. All other trademarks are the property of their respective owners. (March, 2022).

Features

LASER DISTANCE METER ENABLES RODLESS SURVEY

Innovatively equipped with a laser distance meter, Venus makes rod-free stakeout and measurement possible, greatly expanding the working scope.

SATELLITE TRACKING			SATELLITE TRACKING		
	GPS	L1C/A, L1C, L2P, L2C, L5		QZSS	L1C/A, L2C, L5, L1C
	BDS	B1I, B2I, B3I, B1C, B2a, B2b		IRNSS	L5
	GLONASS	G1, G2, G3		SBAS	L1C/A
	Galileo	E1, E5a, E5b, E6c, E5 AltBOC			

Laser Technology

The fusion of GNSS, IMU and laser technologies pushes working efficiency to the limits and ensures accuracy.



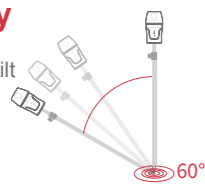
Full-Constellation Multi-Frequency

With 1590 channels and 50+ satellite tracking capabilities, Venus also supports SBAS PPP service. Getting fixed in seconds boosts your productivity.



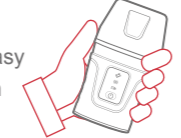
Third Generation IMU Improves 30% Efficiency

The 3rd generation IMU supports 60° tilt compensation, allows 10-second initialization. No bubble check needed, survey as you will.



Handheld Design, Easy to Carry

Venus is ergonomically designed for easy carrying. The 380g GNSS receiver with sophisticated structure minimizes user fatigue.



Robust Design

Built to IP67 standards, Venus is waterproof and dustproof, completely workable even in harsh environments.



NFC Connection

Venus Laser RTK can be connected automatically with a single touch.



Venus Laser RTK

Venus is an innovative GNSS receiver combined with laser and IMU. Laser distance meter makes rodless survey possible, enabling GNSS surveying beyond usual constraints. IMU achieves 60° tilt compensation in both traditional and laser modes, supports free calibration and 10-second initialization.

Integrated the SinoGNSS K8 platform, Venus features full-constellation with 1590 channels, providing high-precision measurement results even in harsh environments.



Customized Powerful Antenna

SinoGNSS K8 Module

All-in-one Board

Millimeter-level Laser

NFC

Handheld Design

M8 Thread



R60 Data Collector

Patent for design, ergonomic operation

With advanced NFC, tedious matching is a thing of the past

9000mAh Li-Polymer Battery for continuously working 30+ hours
QC3.0, 0.5h charging enables all-day use

Qualcomm 8-core processor Android 12 operation system with GMS certificate

5.5 inch sunlight readable screen
1080P HD display

Survive a 1.6m drop onto the concrete
Anti-static design, excellent heat dissipation

Physic full QWERTY keyboard speeds up working efficiency

5.0 Dual-mode Bluetooth, ultra long range Bluetooth connection

4+64GB Memory
Open CAD drawing in seconds

